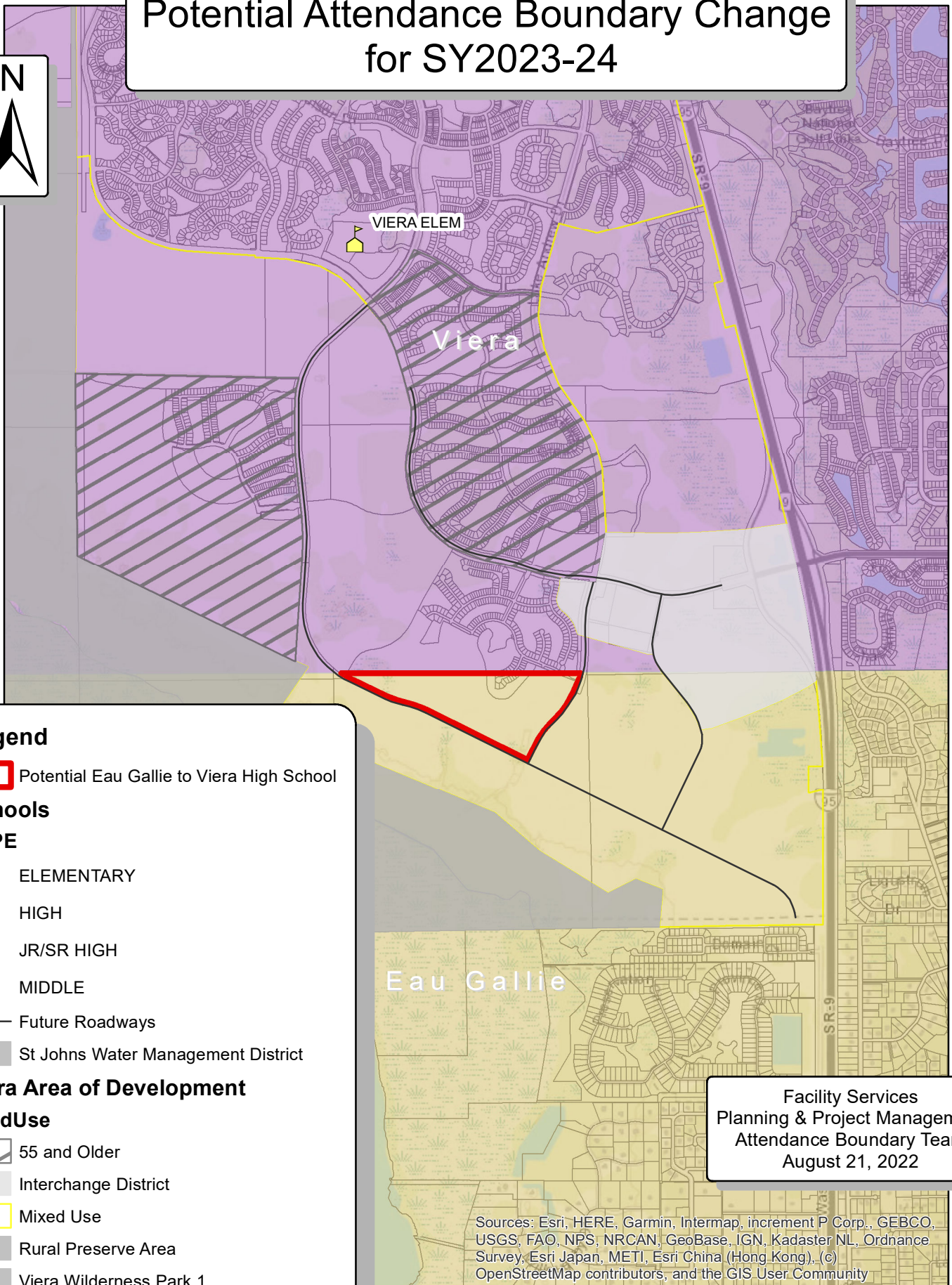


Eau Gallie High to Viera High School Potential Attendance Boundary Change for SY2023-24




Legend

 Potential Eau Gallie to Viera High School

Schools


TYPE

 ELEMENTARY

 HIGH

 JR/SR HIGH


 MIDDLE

 Future Roadways

 St Johns Water Management District

Viera Area of Development

LandUse

 55 and Older

 Interchange District

 Mixed Use

 Rural Preserve Area

 Viera Wilderness Park 1

 Viera Wilderness Park 2

Facility Services
Planning & Project Management
Attendance Boundary Team
August 21, 2022

Sources: Esri, HERE, Garmin, Intermap, increment P Corp., GEBCO, USGS, FAO, NPS, NRCAN, GeoBase, IGN, Kadaster NL, Ordnance Survey, Esri Japan, METI, Esri China (Hong Kong), (c) OpenStreetMap contributors, and the GIS User Community

