



# Community Resource Index

El Paso Independent School District

## About the Community Resource Index

El Paso Independent School District neighborhoods are a tremendous asset to the city, but some communities are well-appointed with resources while many others are not. The **Community Resource Index (CRI)** illustrates these assets and gaps so that El Paso Independent School District and its partners can better direct limited resources to where they are most needed.

The CRI scores **30 indicators** across four categories:

**Community Resources** — parks, libraries, grocery, child care

**Economic Opportunity** — jobs, financial services, transit

**Health Access** — clinics, pharmacies, insurance

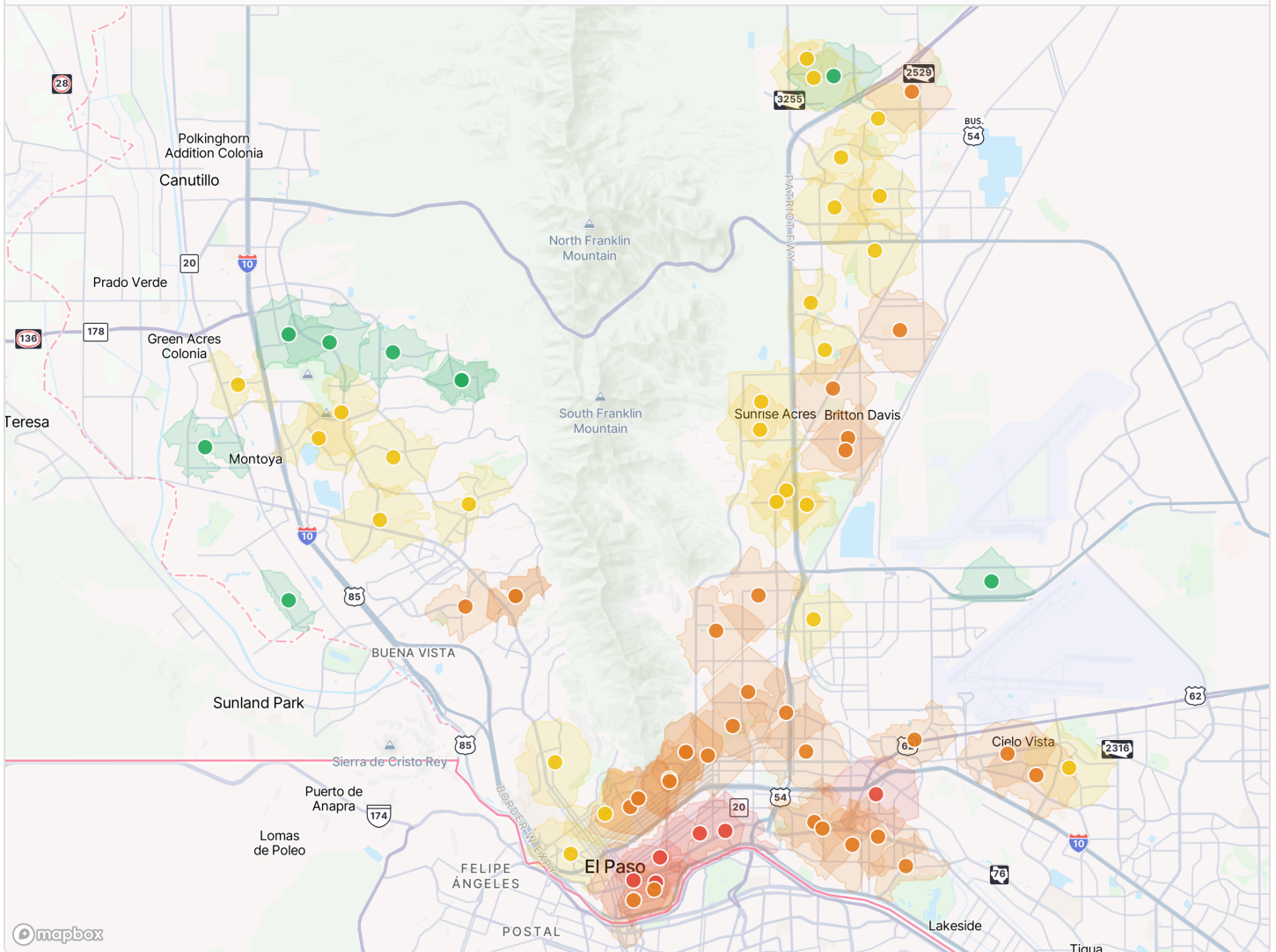
**Youth Support** — afterschool, mentoring, broadband

Scores range from **0 to 100**. Higher means more resources within a **15-minute walk**. The CRI describes the area around a school, *not the school itself*.

## How to read this map

Each dot is a school campus. The shaded area is the campus's **15-minute walking neighborhood**. Colors show the CRI score quartile, indicating where each campus falls relative to all other campuses in the district.

- **Top quartile** (75–100)
- **2nd quartile** (50–74)
- **3rd quartile** (25–49)
- **Bottom quartile** (0–24)



Each category also has its own score. The CRI compares resources within El Paso Independent School District; it does not measure against an external standard. Some indicators could not be included due to limited data availability.



# Community Resource Index

El Paso Independent School District — School Roster

## Top & 2nd Quartile

School Name	Type	CRI Score	Quartile
Milam Elementary School	EL	100.0	● Top
Tippin Elementary School	EL	88.4	● Top
Haskins PK8	PK-8	87.1	● Top
Lundy Elementary School	EL	86.4	● Top
Hornedo Middle School	MS	86.3	● Top
Kohlberg Elementary School	EL	82.3	● Top
Tom Lea Elementary School	EL	77.2	● Top
Zach White Elementary School	EL	76.3	● Top
Brown Middle School	MS	76.0	● Top
Richardson Middle School	MS	74.5	● 2nd
Nixon Elementary School	EL	73.6	● 2nd
Logan Elementary School	EL	71.9	● 2nd
Franklin High School	HS	71.2	● 2nd
Western Hills Elementary School	EL	69.1	● 2nd
Transmountain Early College HS	HS	67.0	● 2nd
Guerrero Elementary School	EL	65.7	● 2nd
Mesita Elementary School	3-5	64.2	● 2nd
Herrera Elementary School	EL	64.2	● 2nd
Polk Elementary School	EL	63.1	● 2nd
Chapin High School	HS	62.9	● 2nd
Powell Elementary School	EL	61.6	● 2nd
Torres Elementary School	EL	59.0	● 2nd
Mesita ECDC	PK2	58.4	● 2nd
Whitaker Elementary School	EL	58.3	● 2nd
Andress High School	HS	57.5	● 2nd
Canyon Hills Middle School	MS	57.4	● 2nd
Cielo Vista Elementary School	EL	57.2	● 2nd
Coronado High School	HS	56.7	● 2nd
Bliss Elementary School	EL	56.4	● 2nd
Hill PK8	PK-8	56.3	● 2nd
Duran Elementary School	EL	55.9	● 2nd
Park Elementary School	EL	52.5	● 2nd
Charles Middle School	MS	52.3	● 2nd
El Paso High School	HS	50.0	● 2nd



# Community Resource Index

El Paso Independent School District — School Roster

## 3rd & Bottom Quartile

School Name	Type	CRI Score	Quartile
Coldwell Elementary School	EL	49.3	3rd
Barron Elementary School	EL	47.8	3rd
MacArthur PK8	PK-8	46.6	3rd
Tinajero PK8	PK-8	45.5	3rd
Irvin High School	HS	45.2	3rd
Hillside Elementary School	EL	44.9	3rd
Burges High School	HS	44.8	3rd
About Face Program	EL	43.8	3rd
Lamar Elementary School	EL	43.8	3rd
Montessori Moreno	EL	42.9	3rd
Moreno Elementary School	EL	42.9	3rd
Wiggs Middle School	MS	42.4	3rd
Navarrete Middle School	MS	42.0	3rd
Silva Health Magnet	HS	41.3	3rd
Murphree PK8	PK-8	40.4	3rd
Jefferson High School	HS	39.1	3rd
Austin High School	HS	38.5	3rd
Cooley Elementary School	EL	37.7	3rd
Center Career & Technology Educ	HS	37.6	3rd
Hartley PK8	PK-8	36.5	3rd
Clendenin Elementary School	EL	36.4	3rd
Crockett Elementary School	EL	36.1	3rd
Young Womens Academy	HS	36.0	3rd
College Career Technology Academy	HS	33.2	3rd
Montessori Green	EL	31.3	3rd
Green Elementary School	EL	31.3	3rd
Aoy Elementary School	EL	30.3	3rd
Delta Academy	MS	30.2	3rd
Sunrise Mountain Elementary School	EL	28.9	3rd
Hart Elementary School	EL	28.3	3rd
Moye Elementary School	EL	26.0	3rd
Magoffin Middle School	MS	25.8	3rd
Guillen Middle School	MS	23.4	Bottom
Telles Academy	HS	22.5	Bottom
San Jacinto	Adult Ed	17.0	Bottom
Hawkins Elementary School	EL	12.1	Bottom
Bowie High School	HS	0.3	Bottom
Douglass Elementary School	EL	0.0	Bottom

# Community Resource Index

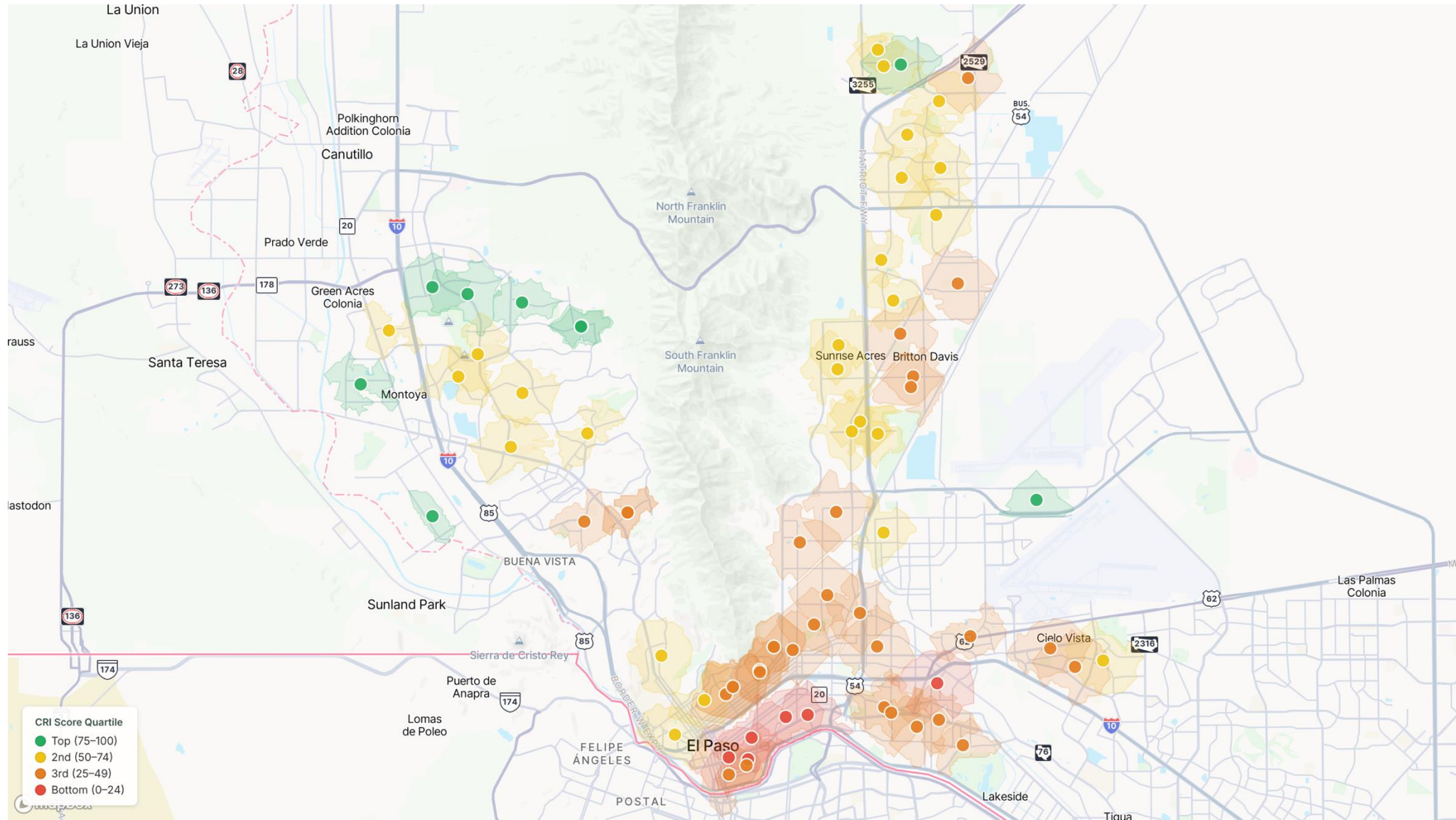
El Paso Independent School District neighborhoods are a tremendous asset to the city, but some communities are well-appointed with resources while many others are not. The **Community Resource Index (CRI)** illustrates these assets and gaps so that El Paso Independent School District and its partners can better direct limited resources to where they are most needed.

The CRI scores **30 indicators** across four categories:

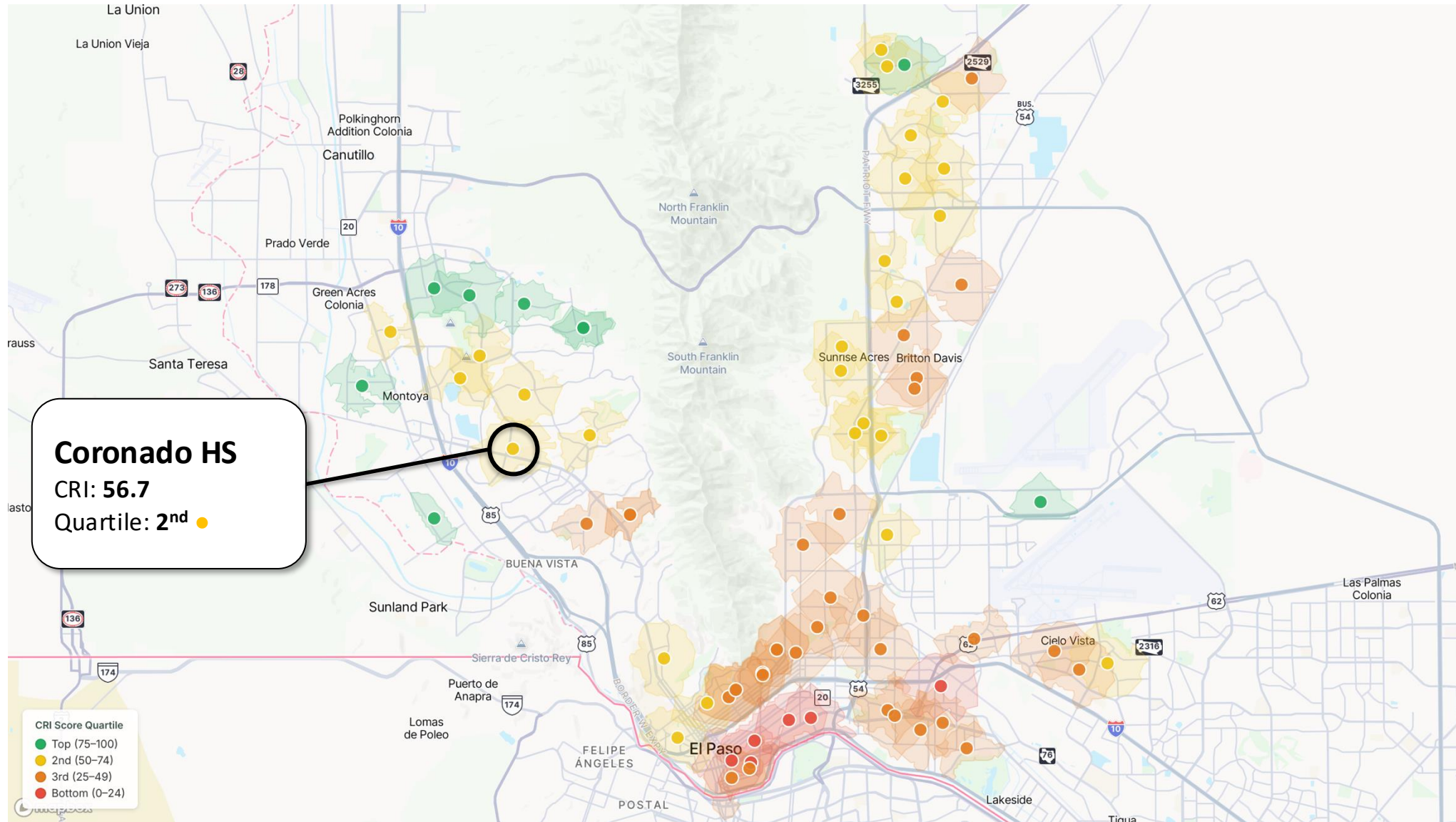
- **Community Resources** — parks, libraries, grocery, child care
- **Economic Opportunity** — jobs, financial services, transit
- **Health Access** — clinics, pharmacies, insurance school
- **Youth Support** — afterschool, mentoring, broadband

Scores range from **0 to 100**. Higher means more resources within a **15-minute walk**. The CRI describes the area around a school, not the school itself.

# Community Resource Index Map



## Community Resource Index Map Example (Coronado HS)



Coronado HS has a CRI value of **56.7** and is in the **62<sup>nd</sup>** percentile of all El Paso ISD school communities. This means that 38% of EPISD schools have *more* resources in their community than Coronado.